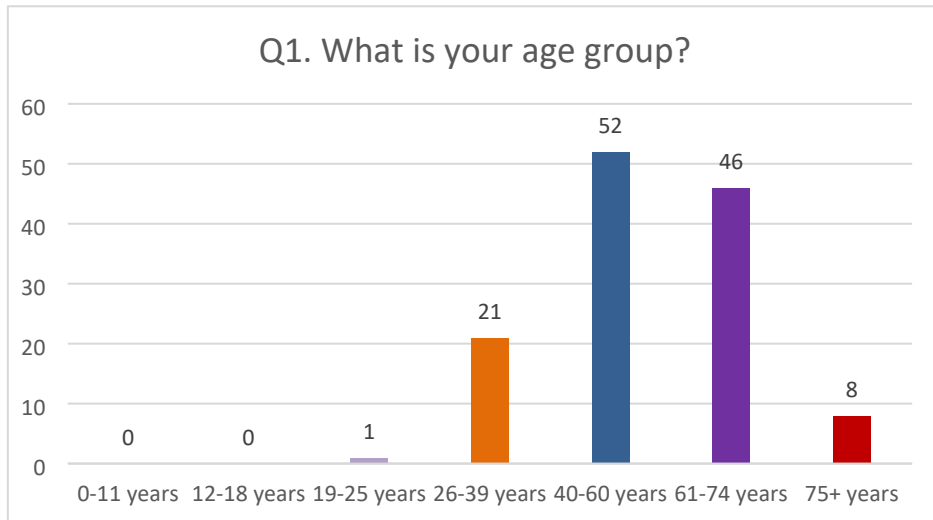


Bersted Brooks Park Public Consultation Summary

Q1. What is your age group?



Q2. Where do you live? (Please provide a postcode if you are happy to)

121 responses:

Bognor (PO21): 65

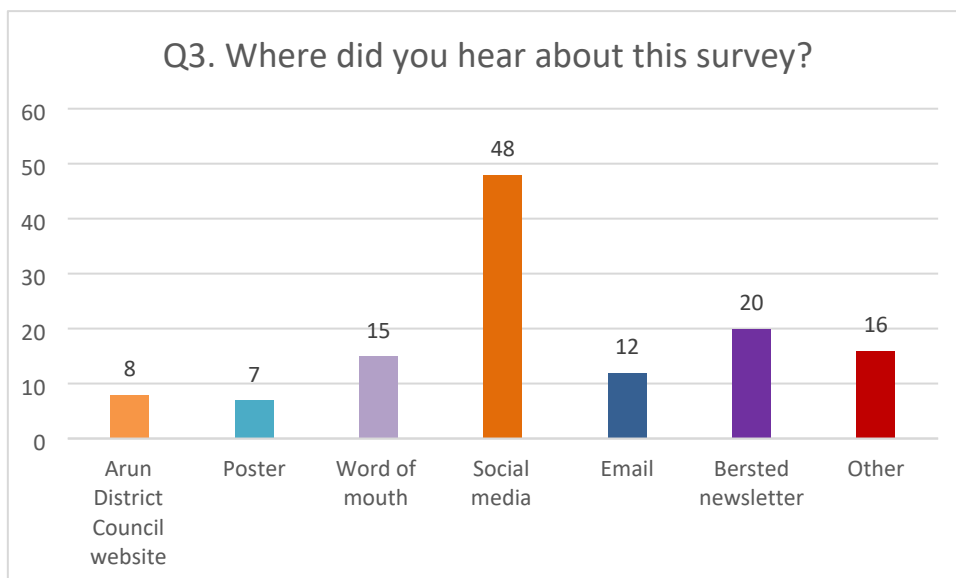
Bognor (PO22): 50

Bognor (Other): 4

Littlehampton: 1

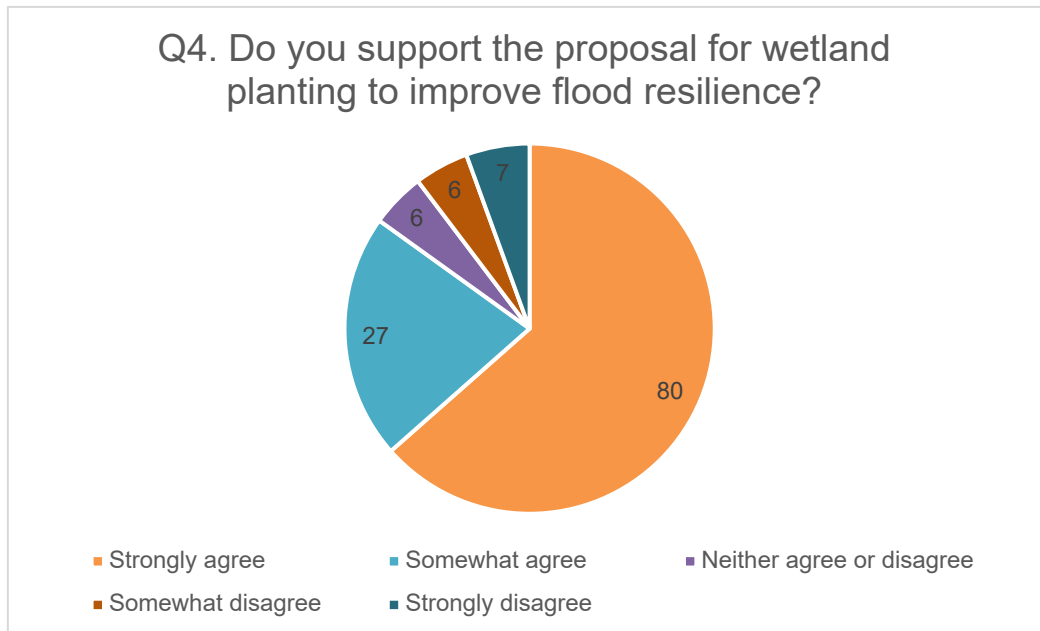
East Preston: 1

Q3. Where did you hear about this survey?

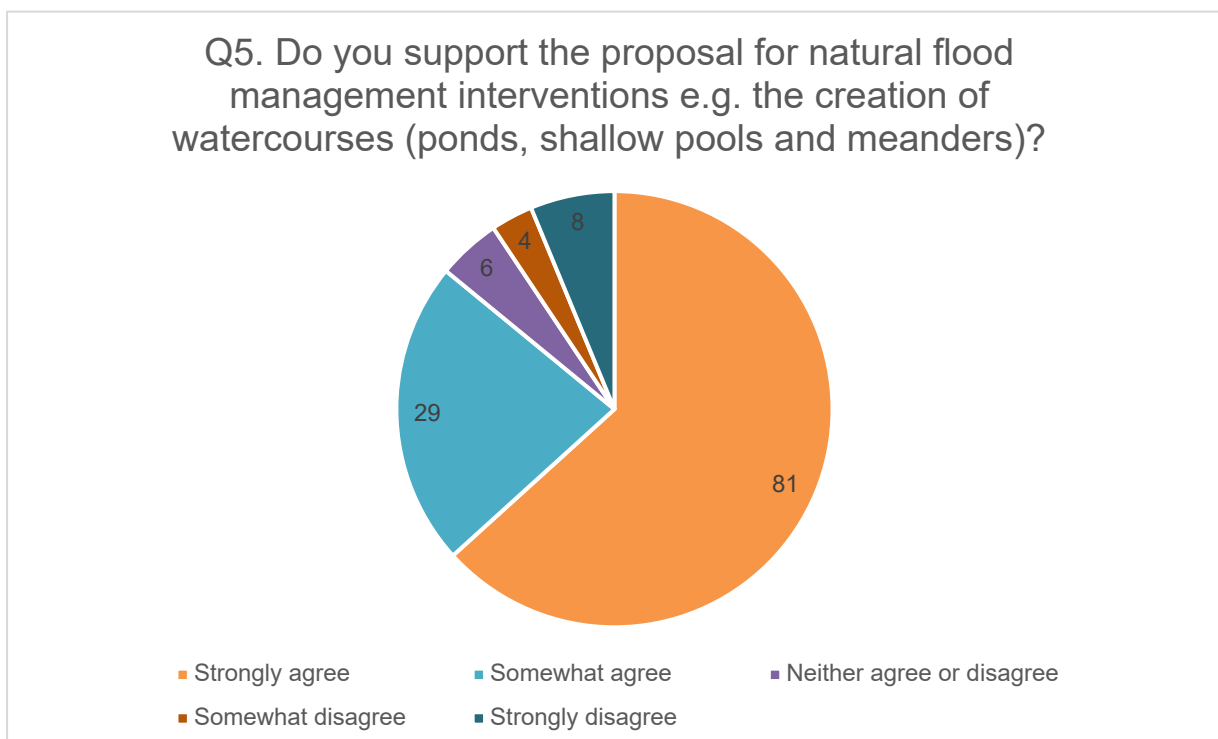


The following questions are about making improvements to flood management and wildlife habitats:

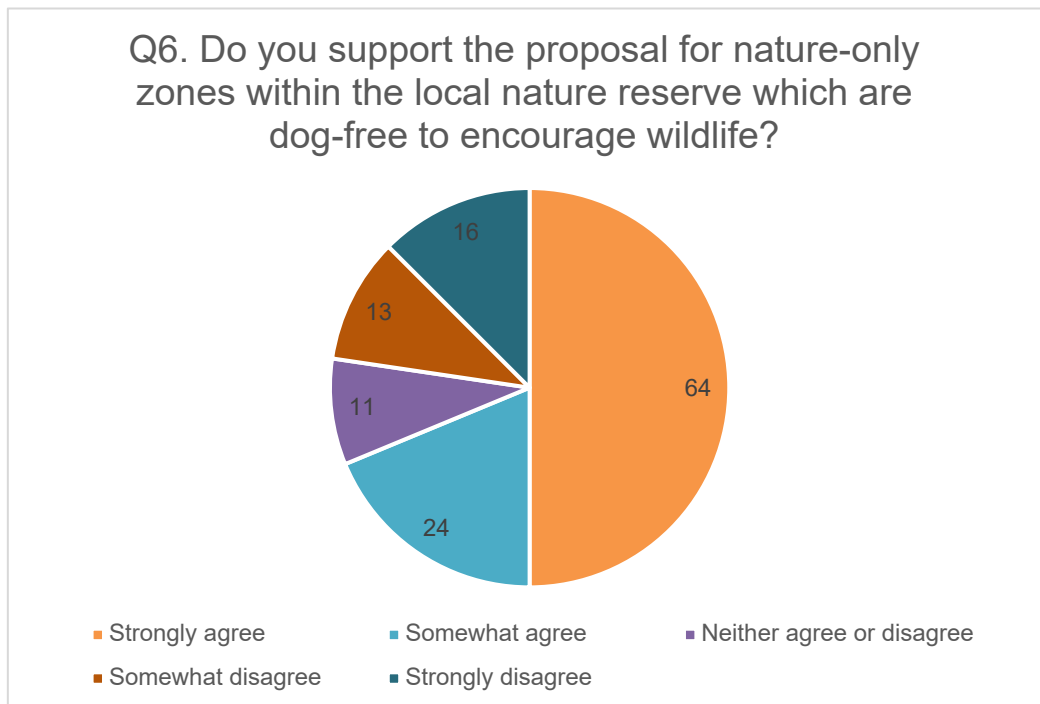
Q4. Do you support the proposal for wetland planting to improve flood resilience?



Q5. Do you support the proposal for natural flood management interventions e.g. the creation of watercourses e.g. ponds, shallow pools and meanders?

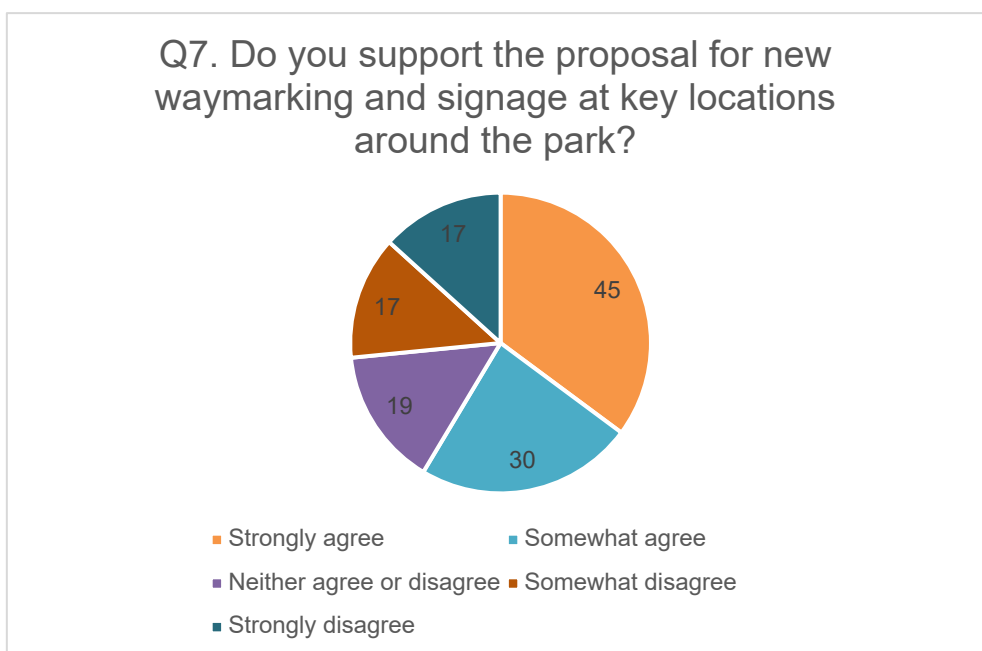


Q6. Do you support the proposal for nature-only zones within the local nature reserve which are dog-free to encourage wildlife?

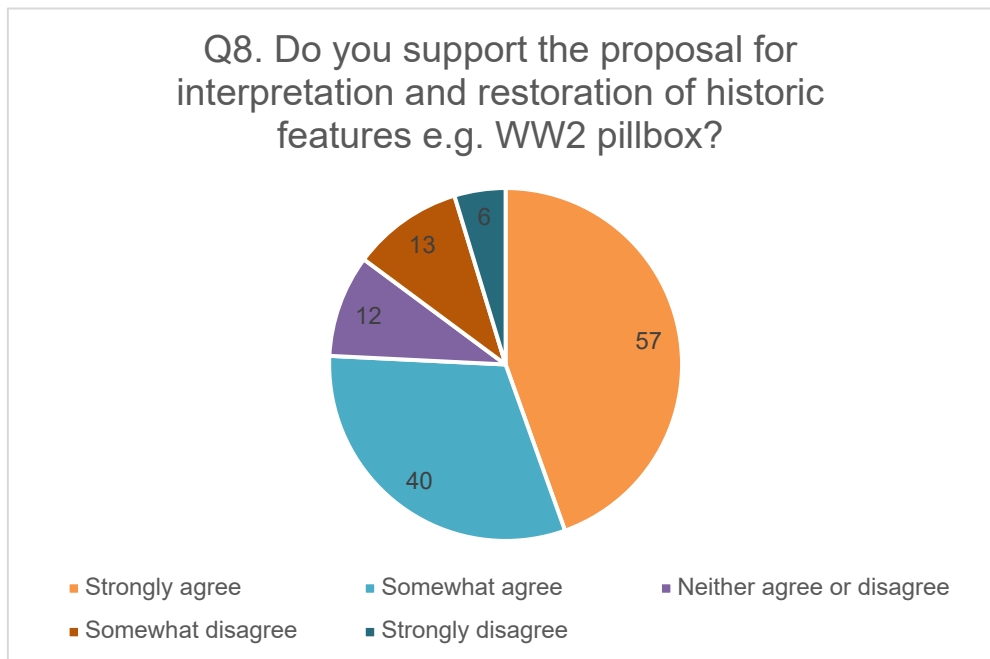


The following questions are about introducing new signage and opportunities for education:

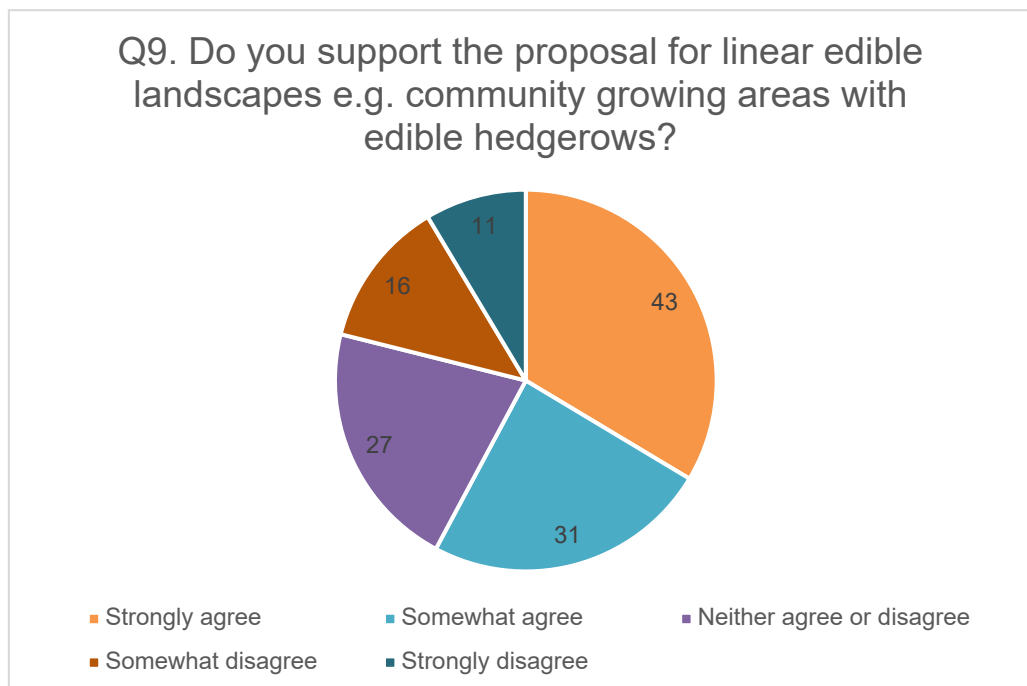
Q7. Do you support the proposal for new waymarking and signage at key locations around the park?



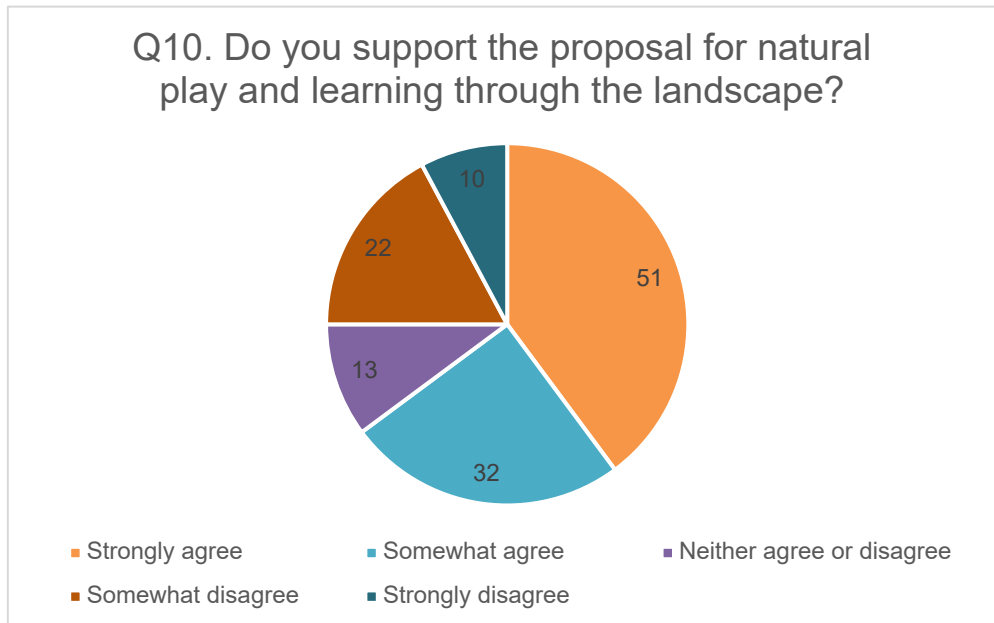
Q8. Do you support the proposal for interpretation and restoration of historic features e.g. WW2 pillbox?



Q9. Do you support the proposal for linear edible landscapes e.g. community growing areas with edible hedgerows?

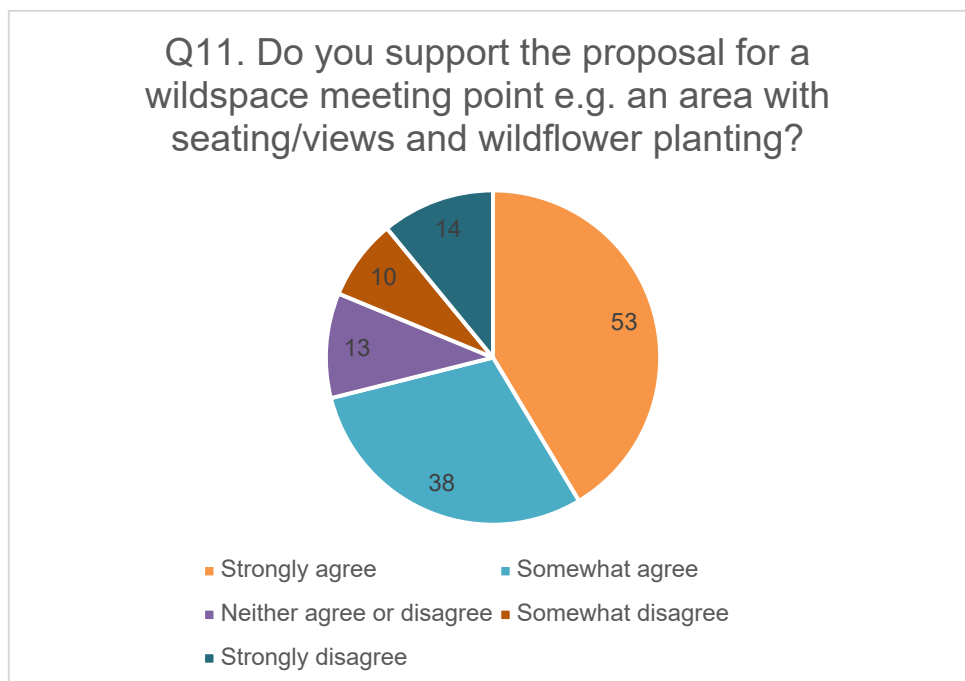


Q10. Do you support the proposal for natural play and learning through the landscape?



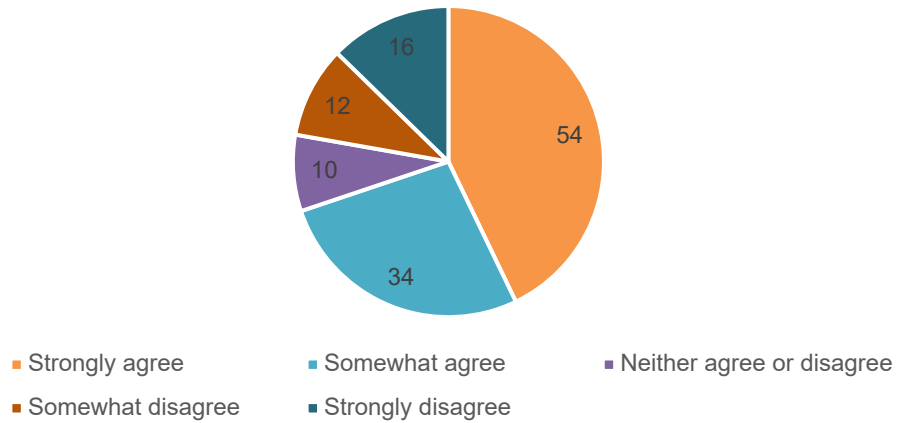
The following questions are about making improvements to access around the open spaces:

Q11. Do you support the proposal for a wildspace meeting point e.g. an area with seating/views and wildflower planting?



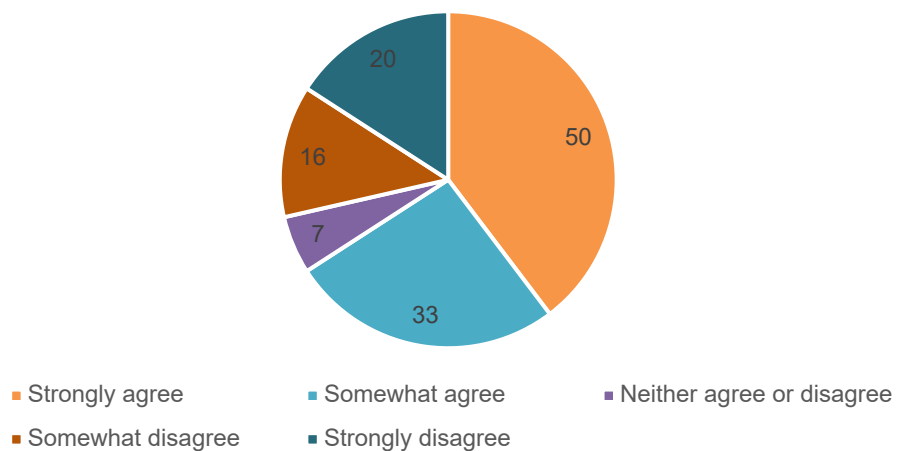
Q12. Do you support the proposal for new crossing points across ditches within the local nature reserve to improve access e.g. along the Aldingbourne Rife?

Q12. Do you support the proposal for new crossing points across ditches within the local nature reserve to improve access e.g. along the Aldingbourne Rife?

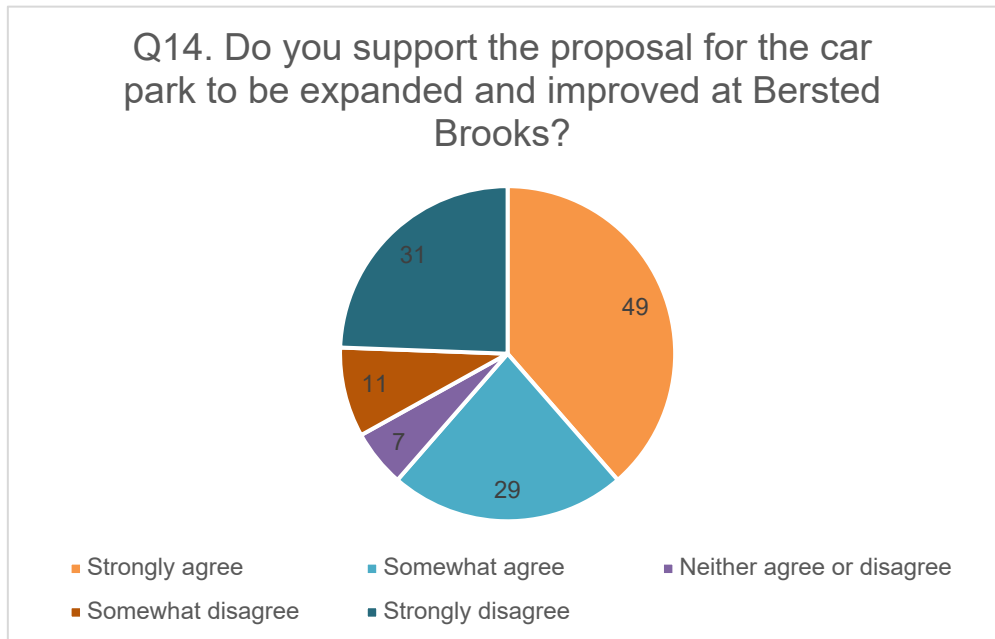


Q13. Do you support the proposal for improved pedestrian access e.g. new raised/widened pathways?

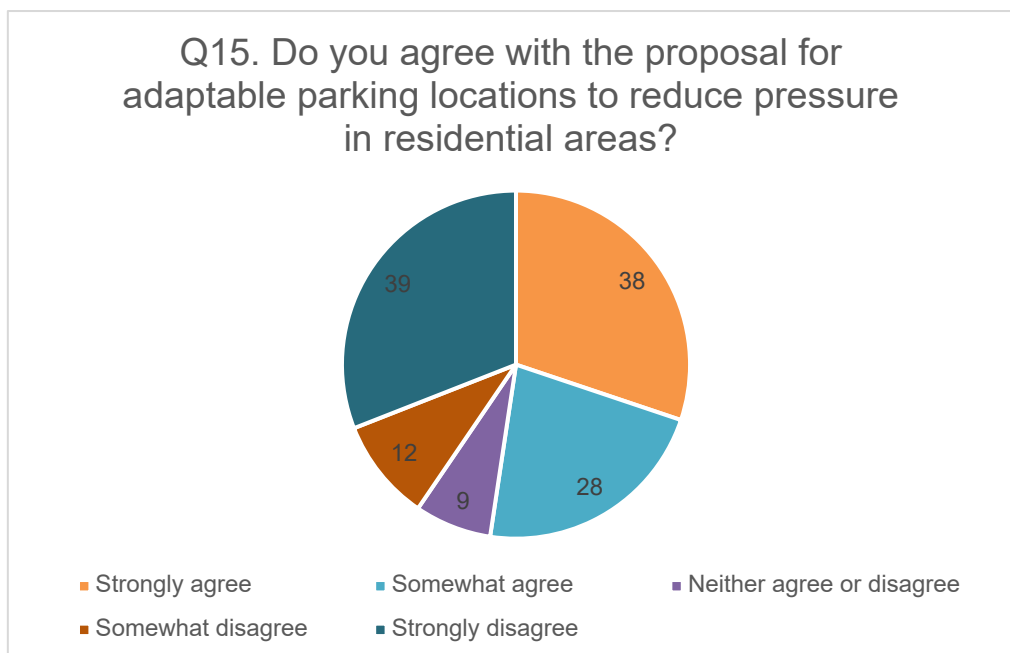
Q13. Do you support the proposal for improved pedestrian access e.g. new raised/widened pathways?



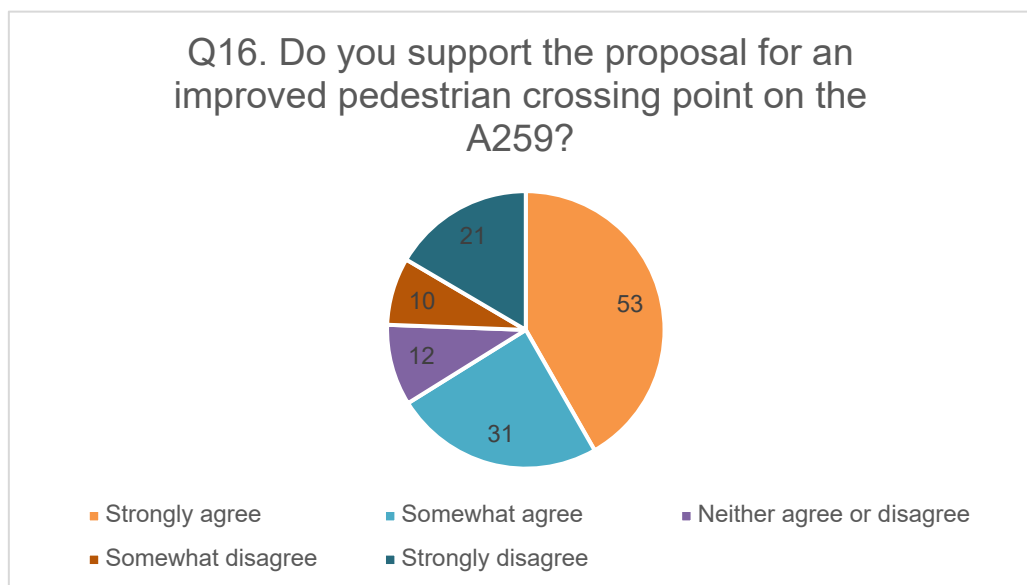
Q14. Do you support the proposal for the car park to be expanded and improved at Bersted Brooks?



Q15. Do you agree with the proposal for adaptable parking locations to reduce pressure in residential areas?



Q16. Do you support the proposal for an improved pedestrian crossing point on the A259?



Q17. Do you have any comments you wish to share about the scheme?

Main concerns arising from the masterplan	Number of responses
Increased demand for parking and issues with vehicle access for residents on the Bersted Park estate	30
Seasonal car parking area at Shripney Lane causing issues for residents	26
Increased anti-social behaviour/unauthorised access	20
Increased future flooding/drainage issues	20
Increased dog fouling and litter/fly tipping	15
Lack of resource for current/ future maintenance of site	15
Focus of masterplan should be on Bersted Brooks not Bersted Park	14
Impact on nature and biodiversity	9
Café facilities will create issues with litter and need for toilets	5
Safety of boardwalk/viewing platform design	5
Unnecessary removal of trim trail items	4
Practical safety of crossing point/bridge on A259 and the associated cost	4
Funding for the scheme being insufficient/ should be used elsewhere	4
The impact on covenants and legal issues arising from previous agreements	2